

# Harahan Bridge Boardwalk



HARAHAN BRIDGE

MEMPHIS/ARKANSAS  
BRIDGE I-55

FRISCO BRIDGE



# Harahan Bridge Boardwalk



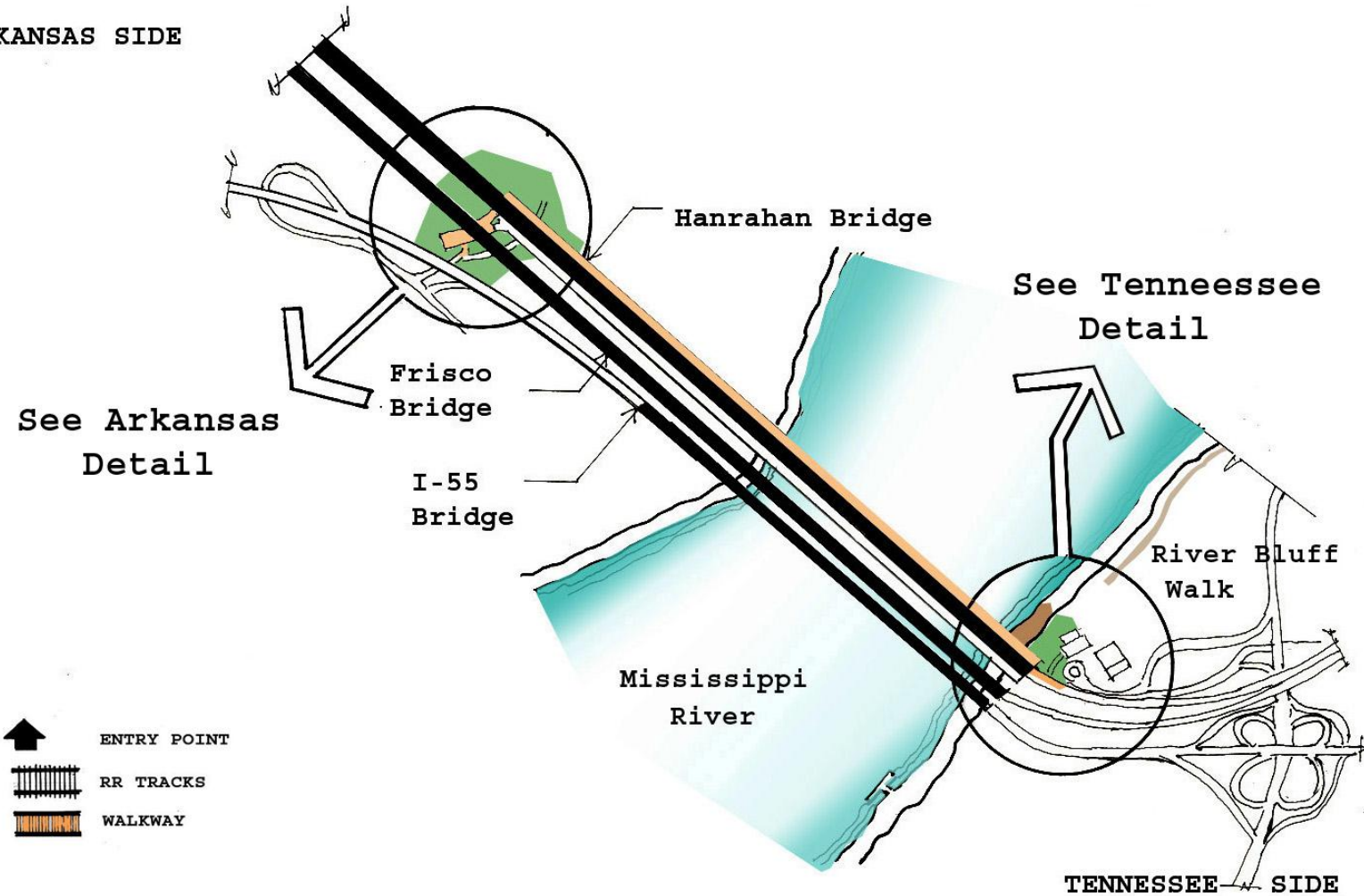
## HISTORY

- Bridge was built between 1914 and 1916.
- A roadway was cantilevered from each side for auto traffic
- Bridge is 4,972 feet long, road beds are 14' wide.
- **In 1917, the bridge company sold the road beds and approaches to Crittenden County and the City of Memphis.**



# Harahan Bridge Boardwalk

ARKANSAS SIDE

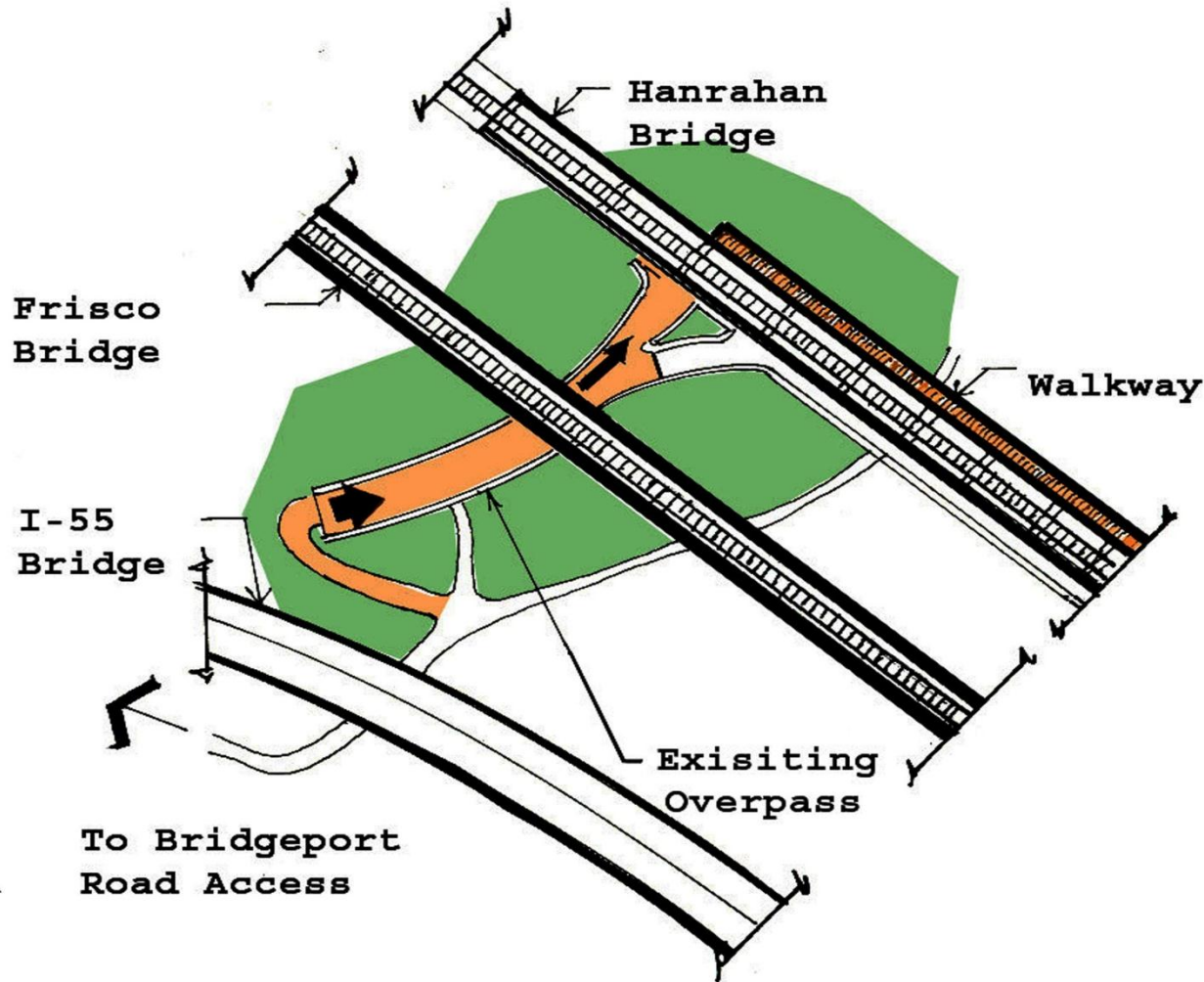


Hanrahan Bridge  
Pedestrian Crossing

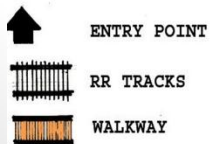
SITE PLAN



# Harahan Bridge Boardwalk



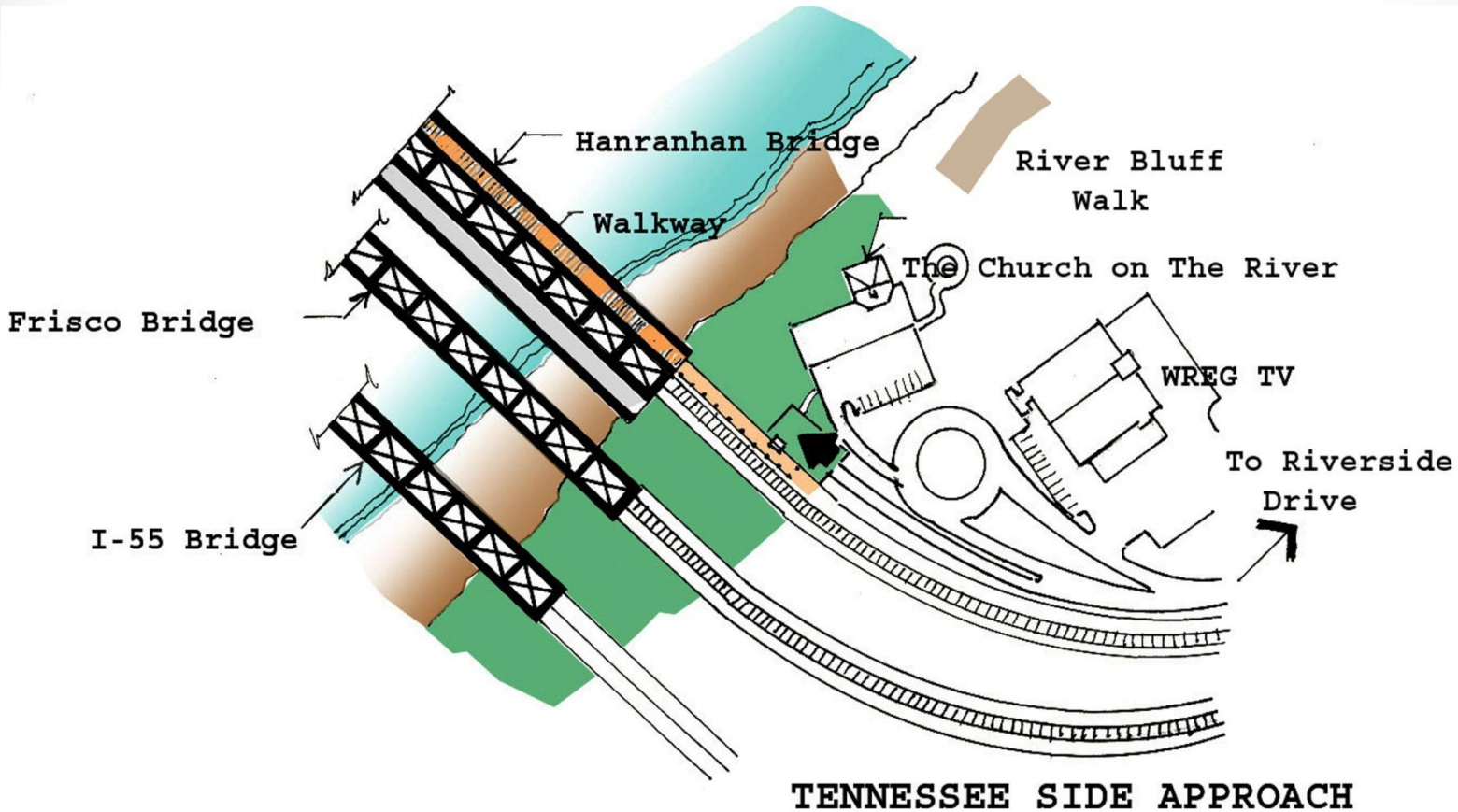
## ARKANSAS SIDE APPROACH



## Arkansas Approach Detail



# Harahan Bridge Boardwalk



- ↑ ENTRY POINT
- RR TRACKS
- WALKWAY


## Tennessee Approach Detail



# Harahan Bridge Boardwalk



View from the Memphis Entrance,  
looking towards Arkansas




View of the Memphis Entrance,


**Renderings from the Memphis side.**



# Harahan Bridge Boardwalk



Overhead view of the approach ramp



View from the Arkansas Side Entrance,  
looking towards Tennessee

**Renderings from the Crittenden County Side**



# Harahan Bridge Boardwalk

## Organizations Supporting the Harahan Bridge Boardwalk

- **Greater Memphis Greenline**
- **Mississippi River Trail**
- **Shelby Farms Park Conservancy**
- **Wolf River Conservancy**
- **Memphis Regional Design Center**
- **Mississippi River Corridor –Tennessee**
- **Livable Memphis**
- **Memphis Runners Track Club**
- **Memphis Hightailers**
- **Friends for our Riverfront**



# Harahan Bridge Boardwalk

## The Harahan Bridge Boardwalk can:

- **Be a high profile project that will connect Tennessee and Arkansas,**
- **Encourage economic growth,**
- **Promote healthier citizens,**
- **Provide an exciting tourist destination**
- **Replace the Memphis-Arkansas Bridge as the Bicycle/Pedestrian crossing.**
- **Be the cap on downtown redevelopment,**

